

## STAZIONE METEO MOBILE ALERTS VILAFRANCA D'ASTI PIANA 175 MT

## DATI DICEMBRE 2020

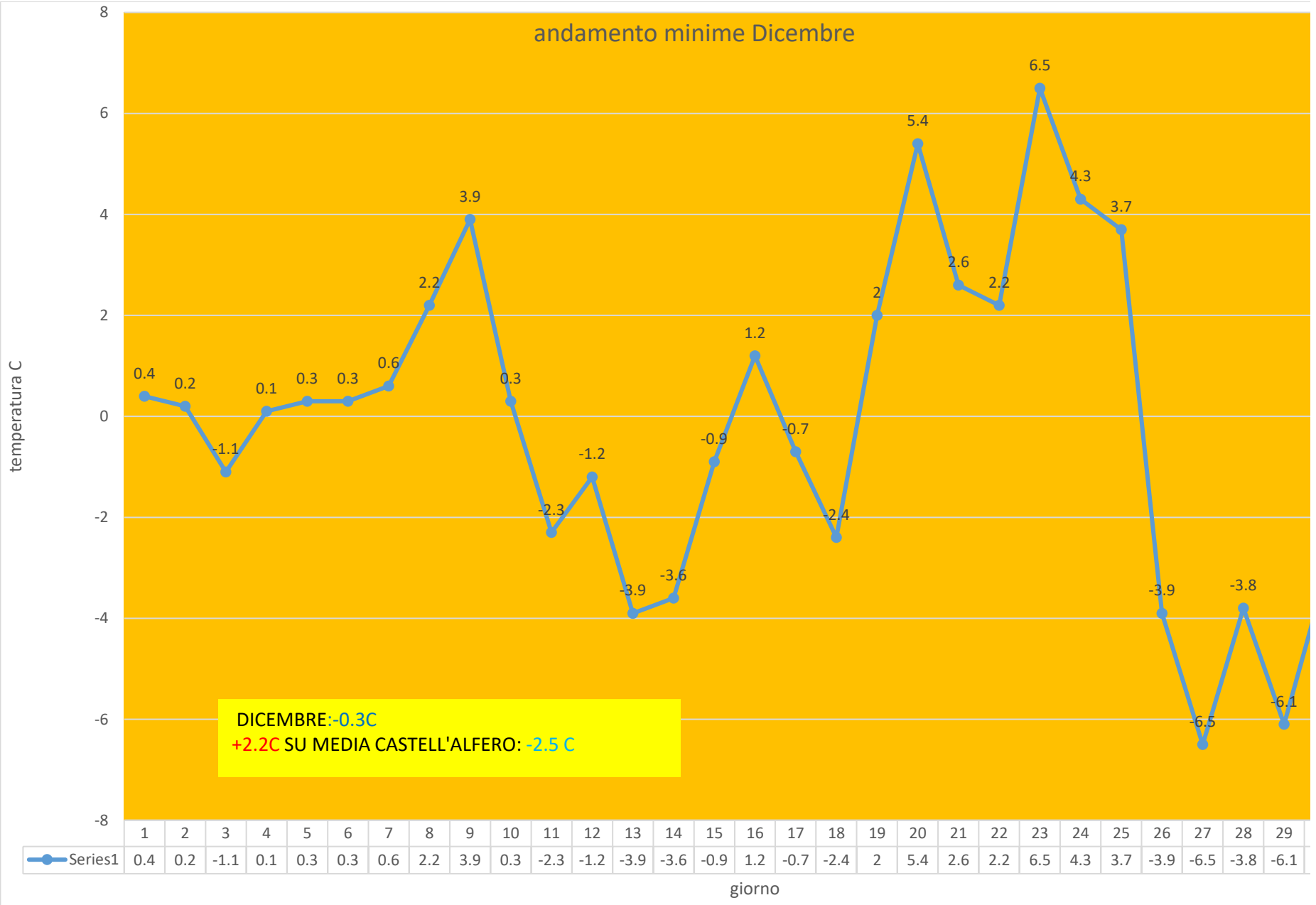
| giorno | minima | massima | pioggia(mm) | vento medio(km/h) | raffica massima | um min    |
|--------|--------|---------|-------------|-------------------|-----------------|-----------|
| 1      | → 0.4  | ⇒ 6.7   |             | 4.6               | 1.1             | 15.1 75   |
| 2      | → 0.2  | ⇓ 1.6   |             | 15.7              | 0.4             | 7.9 94    |
| 3      | → -1.1 | ⇓ 1     |             | 3.4               | 0.6             | 7.6 97    |
| 4      | → 0.1  | ⇓ 1.1   |             | 5.7               | 0.5             | 7.9 97    |
| 5      | → 0.3  | ⇓ 1.8   |             | 19.3              | 0.4             | 11.9 95.1 |
| 6      | → 0.3  | ⇓ 4     |             | 7.5               | 0.7             | 6.9 93.8  |
| 7      | → 0.6  | ⇒ 5.2   |             | 0.5               | 0.5             | 11.9 89   |
| 8      | → 2.2  | ⇒ 5.5   |             | 7                 | 0.7             | 13 94.6   |
| 9      | ↑ 3.9  | ⇒ 6.9   |             | 5.7               | 1.5             | 13.3 91.4 |
| 10     | → 0.3  | ⇒ 7.8   |             | 0.3               | 0.3             | 5.4 82.5  |
| 11     | ⇓ -2.3 | ⇓ 3.7   |             | 0                 | 0.2             | 6.1 93.3  |
| 12     | → -1.2 | ⇒ 4.9   |             | 0.6               | 0.4             | 7.6 76.2  |
| 13     | ⇓ -3.9 | ↑ 10.5  |             | 0.3               | 0.3             | 5.8 68.7  |
| 14     | ⇓ -3.6 | ↑ 11.1  |             | 0                 | 0.2             | 5.4 58.4  |
| 15     | → -0.9 | ↑ 9.6   |             | 0.3               | 0.3             | 5.4 72.5  |
| 16     | → 1.2  | ↑ 10.5  |             | 1                 | 0.3             | 5.4 75    |
| 17     | → -0.7 | ↑ 12.5  |             | 0                 | 0.5             | 8.6 64.6  |
| 18     | ⇓ -2.4 | ⇒ 7.7   |             | 0                 | 0.3             | 5.8 86.5  |
| 19     | → 2    | ⇒ 7.6   |             | 0                 | 0.3             | 9 85      |
| 20     | ↑ 5.4  | ⇒ 7.9   |             | 4.1               | 0.1             | 5.8 96.1  |
| 21     | ↑ 2.6  | ⇒ 6.7   |             | 0                 | 1.2             | 9.7 94.6  |
| 22     | → 2.2  | ⇒ 8.4   |             | 0                 | 0.7             | 11.2 92.6 |
| 23     | ↑ 6.5  | ⇒ 8.4   |             | 1.8               | 0.2             | 6.8 93.2  |
| 24     | ↑ 4.3  | ↑ 9.3   |             | 0                 | 0.5             | 8.3 90.2  |
| 25     | ↑ 3.7  | ⇒ 8.4   |             | 2.1               | 2.8             | 36.7 55.5 |
| 26     | ⇓ -3.9 | ↑ 10    |             | 0                 | 2.8             | 19.8 26.9 |
| 27     | ⇓ -6.5 | ⇓ 3.1   |             | 0.3               | 0.2             | 6.5 77.4  |
| 28     | ⇓ -3.8 | ⇓ 2.8   |             | 1.8               | 0.7             | 13 83.6   |
| 29     | ⇓ -6.1 | ⇓ 2.8   |             | 0.3               | 0.6             | 11.2 84.8 |
| 30     | ⇓ -3.2 | ⇒ 7.5   |             | 1                 | 0.7             | 11.2 65   |
| 31     | ⇓ -6.1 | ⇓ 4     |             | 0                 | 0.3             | 8.6 76.3  |

| um max | neve(giorni)         | neve(totale)         | acc parz inverno      |
|--------|----------------------|----------------------|-----------------------|
| 94.3   | 2:6,3cm              | 17,4 cm              | 17,4 cm               |
| 98     | 4:6,2 cm             | media massime        | media minime          |
| 99     | 28:4,9 cm            | 6.4194               | -0.3064               |
| 99     | 1e 3:n.acc.          | media T              |                       |
| 99     | 5:mista              | 3.0565               | raffica max assoluta  |
| 99.8   | al suolo(max)        | al suolo max(250 mt) | 36,7 km/h             |
| 100    | 4:9 cm               | 4:12 cm              | raffica max media     |
| 98.4   | vento medio mese     | umidita' min media   | 9,961 km/h            |
| 99     | 0,6km/h              | 81.48%               | giorni con minima <=0 |
| 99.5   | umidita' max media   | giorni con max<=5    | 14                    |
| 98.2   | 98.10%               | 10                   | giorni con max >=10   |
| 99.1   | giorni con min <= -5 |                      | 5                     |
| 97.8   | 3                    | minima assoluta      | massima assoluta      |
| 96.4   | giorni di pioggia    | -6.5                 | 12.5                  |
| 97.4   | 14                   | pioggia totale       |                       |
| 98.1   |                      | 83,1 mm              |                       |
| 97.9   |                      |                      |                       |
| 98.8   |                      |                      |                       |
| 99     |                      |                      |                       |
| 98.9   |                      |                      |                       |
| 99.9   |                      |                      |                       |
| 99.9   |                      |                      |                       |
| 99.9   |                      |                      |                       |
| 97.4   |                      |                      |                       |
| 93.7   |                      |                      |                       |
| 97.2   |                      |                      |                       |
| 95.8   |                      |                      |                       |
| 95.3   |                      |                      |                       |
| 95.2   |                      |                      |                       |

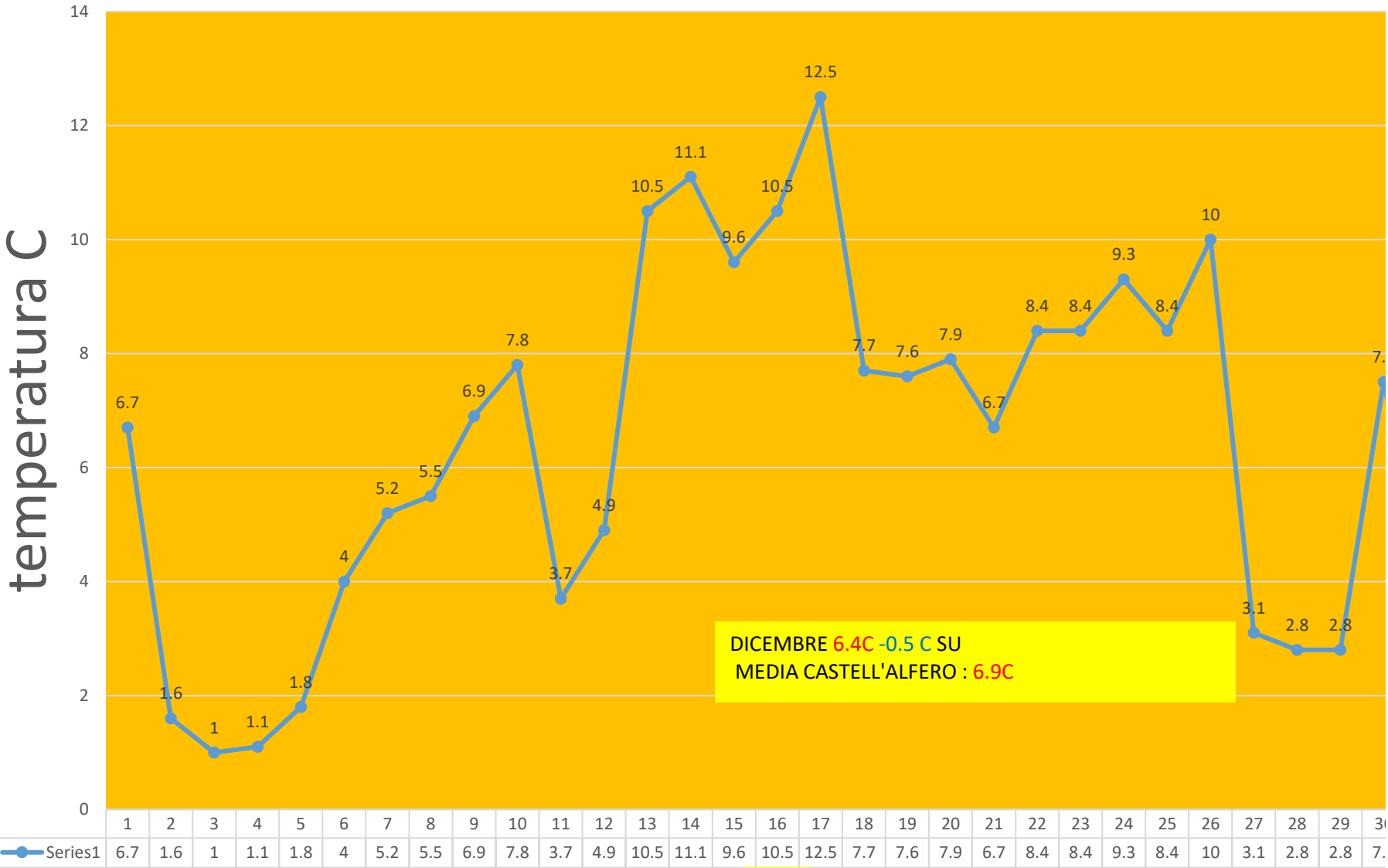
medie reali

|                     |      |
|---------------------|------|
| TEMPERATURA°C       | 2.5  |
| UMIDITA RELATIVA(%) | 94.8 |
| VENTO MEDIO(KM/H)   | 0.5  |
| RAFFICA(KM/H)       | 2.6  |

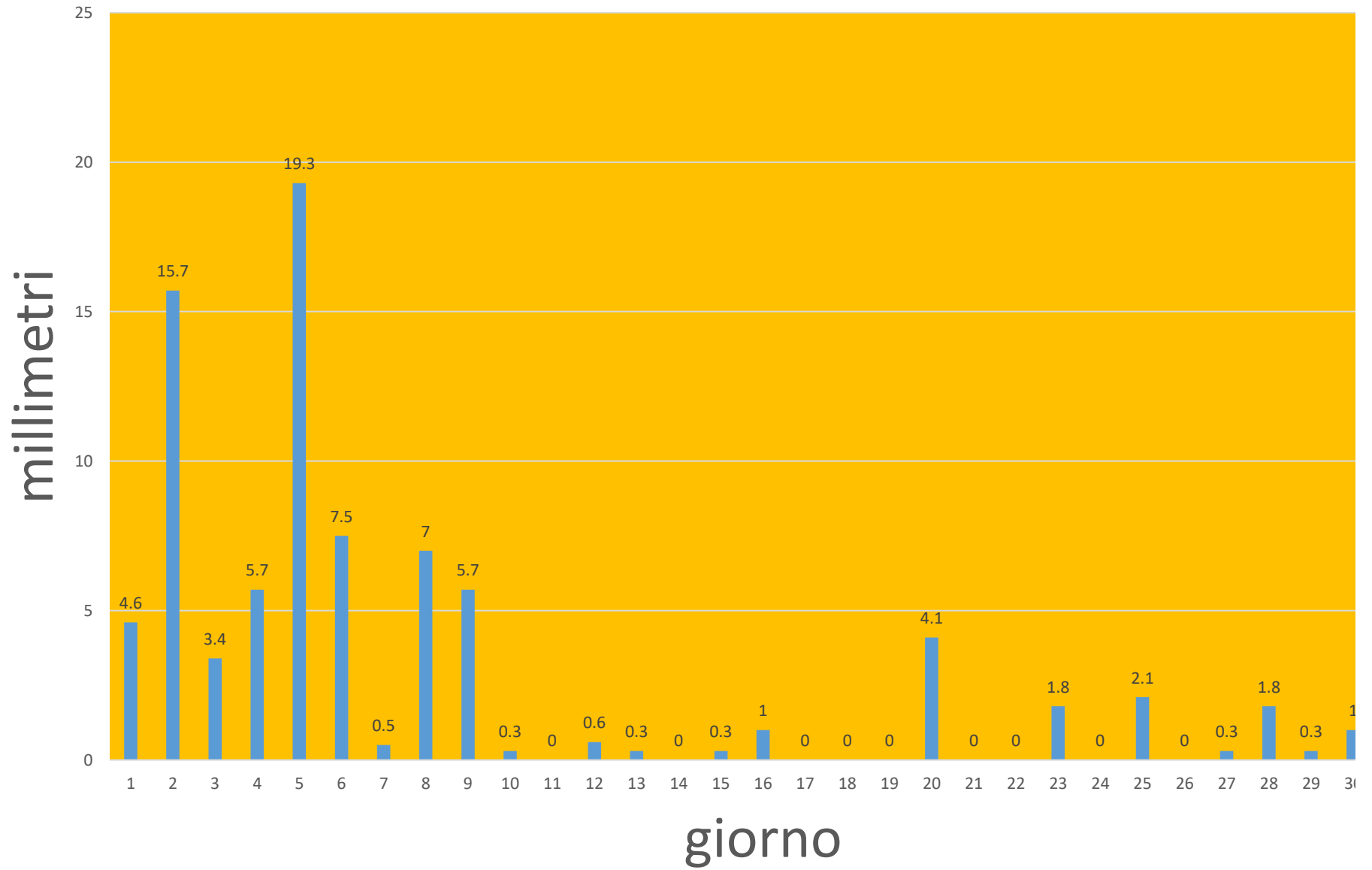
### andamento minime Dicembre



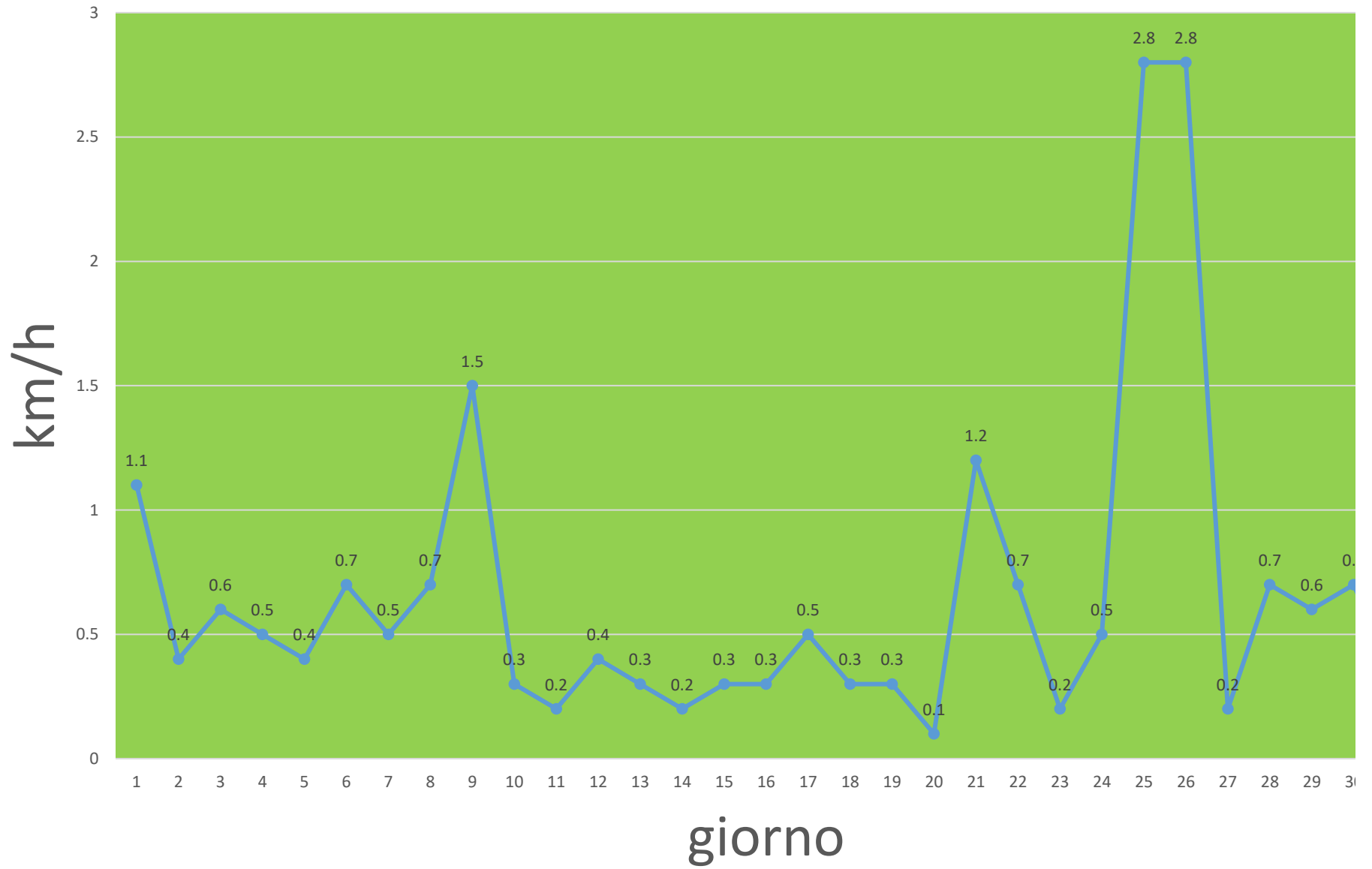
andamento massime Dicembre



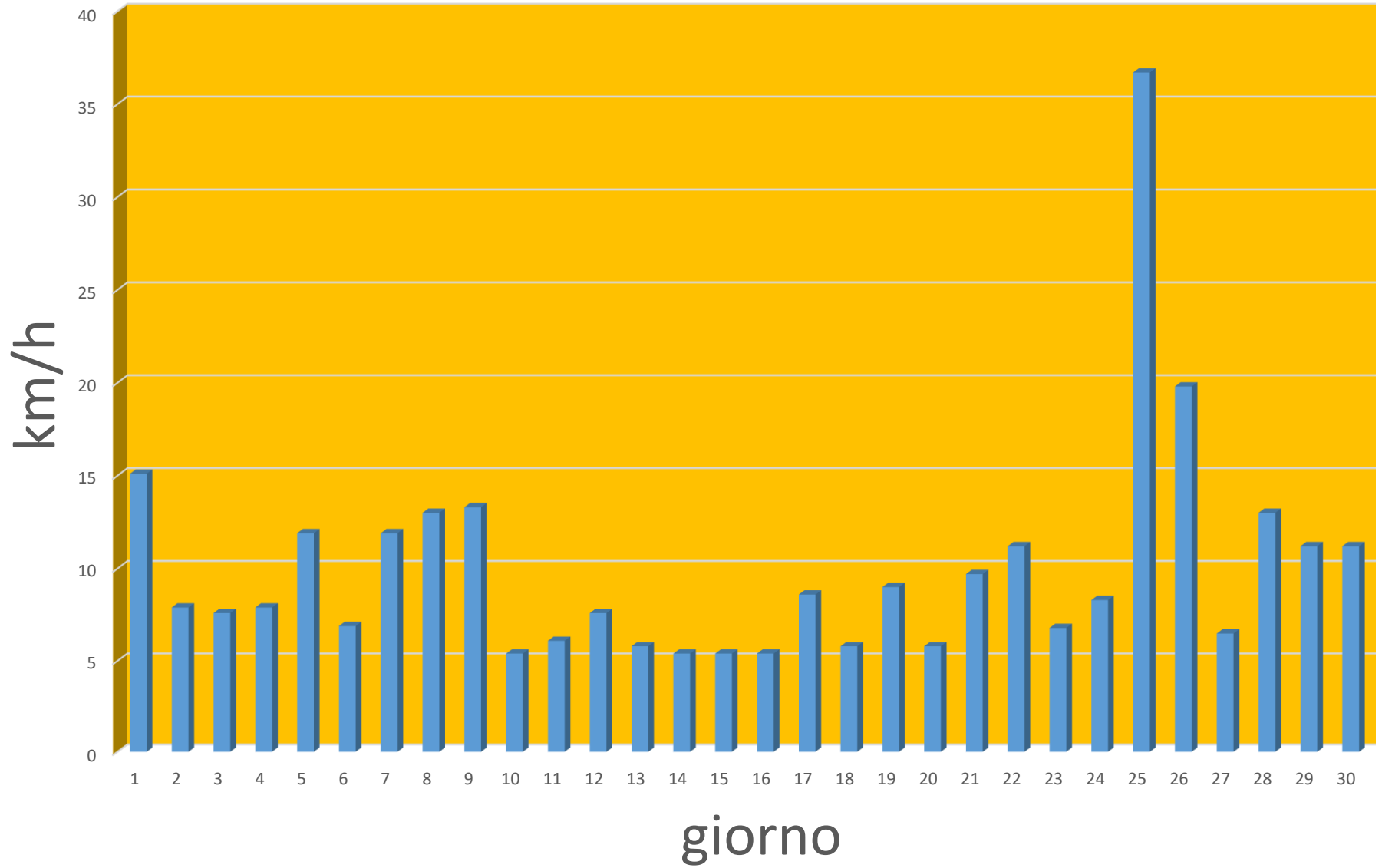
pioggia mm



vento medio(km/h)

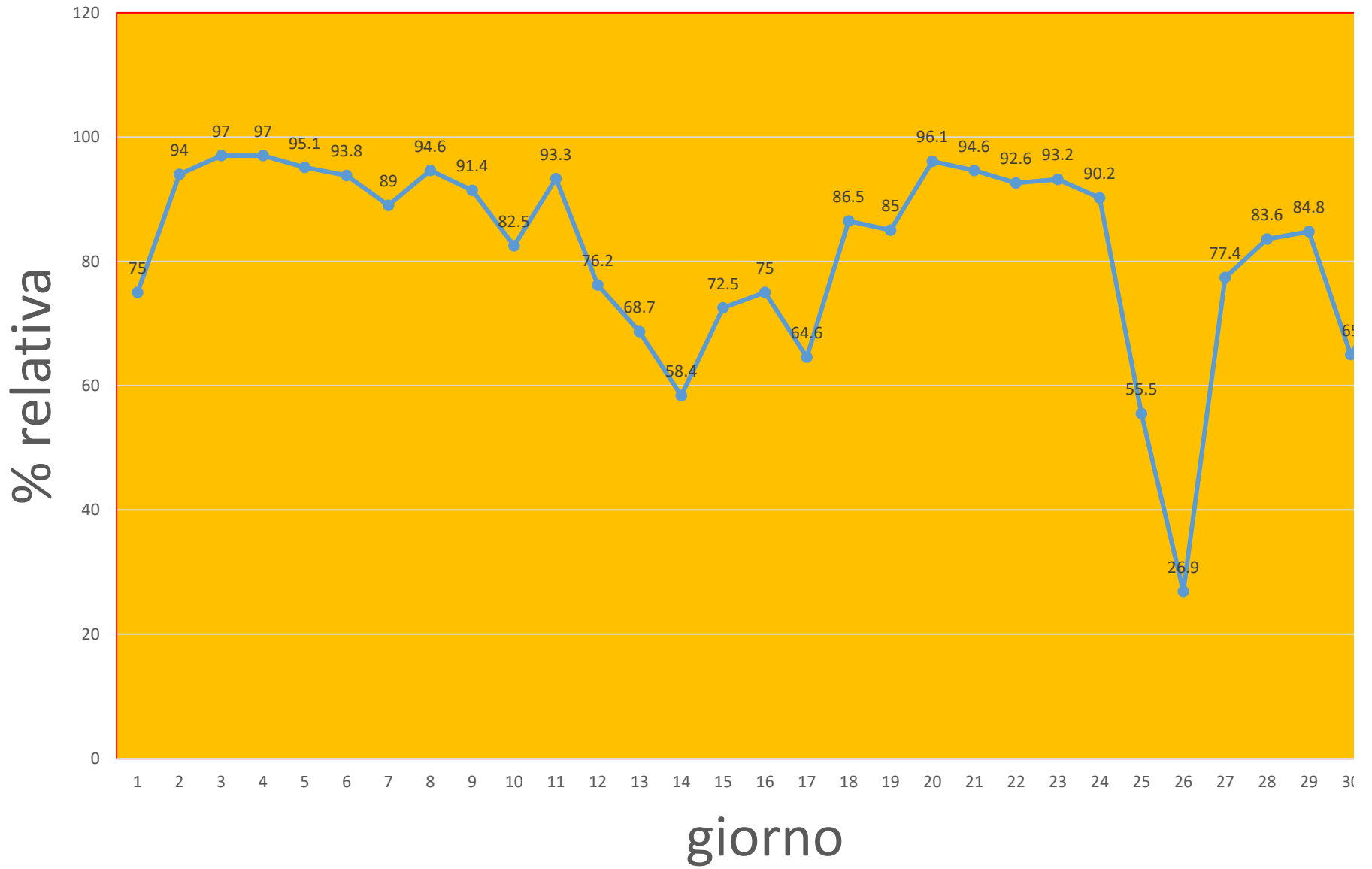


# RAFFICA MASSIMA





umidita' minima



# umidita' massima

